

NOTICE!!

These documents have been scanned!

Do not place un-scanned documents beneath this notice!

Do not remove this notice from this file!

GPO Jacket No. 560-102
Print Order 61540
Rise Business Services, LLC
Job=AZ15 4/26/2019



Box Number= AZ15002



Claim Begin-End: AMC450024-AMC450025

1 Initial Receipt



AZ15002-16

AMC450400-AMC453366

United States Department of the Interior
Bureau of Land Management
 DIV OF LANDS, MINRLS & ENERGY
 ONE N CENTRAL AVE
 PHOENIX, AZ 85004 -4427
 Phone: 602-417-9200

Receipt

No: 4113354

Transaction #: 4226650	
Date of Transaction: 03/15/2018	
CUSTOMER:	
	NOAH GORDON PO BOX 800 CONGRESS, AZ 85332-0800 US

ENTERED
 MAR 21 2018
 BY: *RAm*

LINE #	QTY	DESCRIPTION	REMARKS	UNIT PRICE	TOTAL
1	2.00	LOCATABLE MINERALS / MINING CLAIMS-NEW, UNADJUD, ONE OR MORE AUTH NOS / NEW MINING CLAIM PROCESSING FEE CASES: AMC450024/\$20.00, AMC450025/\$20.00		- n/a -	40.00
2	2.00	LOCATABLE MINERALS / MINING CLAIMS-NEW, UNADJUD, ONE OR MORE AUTH NOS / NEW MINING CLAIMS LOCATION FEE CASES: AMC450024/\$37.00, AMC450025/\$37.00		- n/a -	74.00
3	2.00	LOCATABLE MINERALS / MINING CLAIMS-NEW, UNADJUD, ONE OR MORE AUTH NOS / NEW MINING CLAIMS MAINTENANCE FEE CASES: AMC450024/\$155.00, AMC450025/\$155.00		- n/a -	310.00
TOTAL:					\$424.00

PAYMENT INFORMATION			
1	AMOUNT:	424.00	POSTMARKED: N/A
	TYPE:	CHECK	RECEIVED: 03/13/2018
	CHECK NO:	152	
	NAME:	GORDON, NOAH PO BOX 800 CONGRESS AZ 85332-0800 US	

REMARKS

This receipt was generated by the automated BLM Collections and Billing System and is a paper representation of a portion of the official electronic record contained therein.

NOTICE!!

These documents have been scanned!

Do not place un-scanned documents beneath this notice!

Do not remove this notice from this file!

GPO Jacket No. 560-102
Print Order 61540
Rise Business Services, LLC
Job=AZ15 4/26/2019



Box Number= AZ15002



Claim Begin-End: AMC450024-AMC450025

2 Correspondence



AZ15002-16

AMC450400-AMC453366



United States Department of the Interior

BUREAU OF LAND MANAGEMENT

Arizona State Office

One North Central Avenue, Suite 800

Phoenix, Arizona 85004-4427

www.blm.gov/az/

DEC 18 2018



In Reply Refer To:
3830 (9200) PB
AMC450024

CERTIFIED MAIL - RETURN RECEIPT REQUESTED No. 9214 8901 9403 8376 3563 76

DECISION

JIM SOMERS	:	This decision affects those claims
6 MACEO ST	:	shown in the block below.
AMESBURY, MA 01913-3409	:	

AMC450024
GOLDEN AGE

MINING CLAIMS DECLARED FORFEITED

The mining claims listed above have been declared forfeited as of September 1, 2018, for failure to timely file the required maintenance fee payment or small miner's maintenance fee waiver (waiver).

Claimants are required to pay an annual non-refundable maintenance fee of \$155 per 20 acres or portion thereof, or submit a waiver, on or before September 1 of each year. These requirements were established by 30 U.S.C. 28f-1, as amended, and 43 CFR 3834 and 3835.

Our records do not show receipt of a maintenance fee payment or small miner waiver filed on or before the due date. Therefore, the claims listed above are forfeited.

Reclamation Requirements

This decision does not relieve you of the liability for reclamation of all areas disturbed by your activities on lands covered by the subject mining claim(s) and/or site(s). After you complete the reclamation, you must notify the authorized officer of the appropriate surface managing agency so that the authorized officer may conduct a final site inspection and determine whether you may be released from liability. If you fail to reclaim the land to the satisfaction of the authorized

2

officer, the surface management agency may cite you for noncompliance under its surface management regulations. For land administered by the Bureau of Land Management (BLM), if you fail to reclaim the land to the satisfaction of the authorized officer as required in 43 CFR Subpart 3809, the BLM will issue an order of noncompliance under 43 CFR 3809.601(a). If you fail to comply with the non-compliance order, BLM may take further action under 43 CFR 3809.604. Failure to conduct reclamation is a prohibited act that may subject you to criminal penalties. See 43 CFR 3809.605(h) and 43 CFR 3809.700.

Appeal Procedures

This decision may be appealed to the Interior Board of Land Appeals; Office of the Secretary, in accordance with the regulations contained in 43 CFR, Part 4, and the enclosed Form 1842-1. If an appeal is taken, your notice of appeal must be filed in this office (at the above address) within 30 days from receipt of this decision. The appellant has the burden of showing that the decision appealed from is in error.


If you wish to file a petition pursuant to regulation 43 CFR 4.21 (58 FR 4939, January 19, 1993) for a stay of the effectiveness of this decision during the time that your appeal is being reviewed by the Board, the petition for a stay must accompany your notice of appeal. A petition for a stay is required to show sufficient justification based on the standards listed below. Copies of the notice of appeal and petition for a stay **must** also be submitted to each party named in this decision and to the Interior Board of Land Appeals and to the appropriate Office of the Solicitor (see 43 CFR 4.413) at the same time the original documents are filed with this office. If you request a stay, you have the burden of proof to demonstrate that a stay should be granted.

Standards for Obtaining a Stay

Except as otherwise provided by law or other pertinent regulation, a petition for a stay of a decision pending appeal shall show sufficient justification based on the following standards:

- (1) The relative harm to the parties if the stay is granted or denied,
- (2) The likelihood of the appellant's success on the merits,
- (3) The likelihood of immediate and irreparable harm if the stay is not granted, and
- (4) Whether the public interest favors granting the stay.

Please include your AMC serial number(s) on all correspondence. If additional information is required, please call Pauline Brown at 602-417-9360.



Lucas Lucero
Deputy State Director
Lands, Minerals, and Energy Division

Enclosure




Date Produced: 12/31/2018

ConnectSuite Inc.:

The following is the delivery information for Certified Mail™/RRE item number 9214 8901 9403 8376 3563 76. Our records indicate that this item was delivered on 12/24/2018 at 09:52 a.m. in AMESBURY, MA 01913. The scanned image of the recipient information is provided below.

Signature of Recipient :

Signature	<input checked="" type="checkbox"/>	
Printed Name		

Address of Recipient :

Delivery Address	
------------------	--

Thank you for selecting the Postal Service for your mailing needs. If you require additional assistance, please contact your local post office or Postal Service representative.

Sincerely,
United States Postal Service

The customer reference number shown below is not validated or endorsed by the United States Postal Service. It is solely for customer use.

Customer Reference Number: C1128363.6490424



United States Department of the Interior

BUREAU OF LAND MANAGEMENT

Arizona State Office

One North Central Avenue, Suite 800

Phoenix, Arizona 85004-4427

www.blm.gov/az/

AUG 29 2010



In Reply Refer To:

3800 (9200) RM

AMC450024

CERTIFIED MAIL – RETURN RECEIPT REQUESTED 9214 8901 9403 8372 1016 80

NOTICE

NOAH GORDON : This Decision Affects Those Claims
PO BOX 800 : Shown in the Block Below.
CONGRESS, AZ 85332-0800 :

AMC450025
GOLD PASS

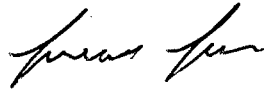
Amendment(s) Not Processed

An amendment for the claim(s) listed above was received by the Bureau of Land Management (BLM) Arizona State Office. The amendment(s) cannot be processed for the following reason:

- A claim name change is an amendment. An amendment must be filed on a location notice form. There is a box at the top of the form that can be checked signifying that it is an amendment and not a new location notice.
- The amendment must be filed by the current claim owner, Michelle Hearn.
- You can check the status of your claim on LR2000. The website is <https://reports.blm.gov/reports/lr2000/>.

If appropriate, please submit a corrected amendment or additional fees, within 30 days of your receipt of this notice. If the required information is not received with the 30-day timeframe, the amendment(s) will not be processed and the BLM will retain the non-refundable processing fees submitted.

If additional information is required, please contact RéAnn Myers at 602-417-9413. Please include your AMC serial number(s) on all correspondence.

A handwritten signature in black ink, appearing to read "Lucas Lucero". The signature is fluid and cursive, with a prominent initial "L" and a long, sweeping tail.

Lucas Lucero
Deputy State Director
Lands, Minerals and Energy Division




Date Produced: 09/10/2018

ConnectSuite Inc.:

The following is the delivery information for Certified Mail™/RRE item number 9214 8901 9403 8372 1016 80. Our records indicate that this item was delivered on 09/06/2018 at 08:45 a.m. in CONGRESS, AZ 85332. The scanned image of the recipient information is provided below.

Signature of Recipient :


Emily Dykstra

Address of Recipient :

800

Thank you for selecting the Postal Service for your mailing needs. If you require additional assistance, please contact your local post office or Postal Service representative.

Sincerely,
United States Postal Service

The customer reference number shown below is not validated or endorsed by the United States Postal Service. It is solely for customer use.

Customer Reference Number: C963750.5600802



United States Department of the Interior

BUREAU OF LAND MANAGEMENT

Arizona State Office

One North Central Avenue, Suite 800

Phoenix, Arizona 85004-4427

www.blm.gov/az/

AUG 29 2018



In Reply Refer To:
3800 (9200) RM
AMC450024

CERTIFIED MAIL – RETURN RECEIPT REQUESTED 9214 8901 9403 8372 1016 97

NOTICE

MICHELLE HEARN
2852 OLD GREENVILLE RD
STAUNTON, VA 24401-5666

:
:
:

This Decision Affects Those Claims
Shown in the Block Below.

AMC450025
GOLD PASS

Amendment(s) Not Processed

An amendment for the claim(s) listed above was received by the Bureau of Land Management (BLM) Arizona State Office. The amendment(s) cannot be processed for the following reason:

- A claim name change is an amendment. An amendment must be filed on a location notice form. There is a box at the top of the form that can be checked signifying that it is an amendment and not a new location notice.
- The amendment must be filed by the current claim owner, Michelle Hearn.
- You can check the status of your claim on LR2000. The website is <https://reports.blm.gov/reports/lr2000/>.

If appropriate, please submit a corrected amendment or additional fees, within 30 days of your receipt of this notice. If the required information is not received with the 30-day timeframe, the amendment(s) will not be processed and the BLM will retain the non-refundable processing fees submitted.

If additional information is required, please contact RéAnn Myers at 602-417-9413. Please include your AMC serial number(s) on all correspondence.

A handwritten signature in black ink, appearing to read 'Lucas Lucero', written in a cursive style.

Lucas Lucero
Deputy State Director
Lands, Minerals and Energy Division

NOTICE!!

These documents have been scanned!

Do not place un-scanned documents beneath this notice!

Do not remove this notice from this file!

GPO Jacket No. 560-102
Print Order 61540
Rise Business Services, LLC
Job=AZ15 4/26/2019



Box Number= AZ15002



Claim Begin-End: AMC450024-AMC450025

3 Transfers



AZ15002-16

AMC450400-AMC453366

AMC 450024

When recorded, mail to:
Name: Michelle Hearn
Address: 2852 Old Greenville Rd.
City/State/Zip Code: Staunton, VA, 24401

Space above this line for Recorder's use

QUITCLAIM DEED

KNOW ALL MEN BY THESE PRESENTS:

That I(we), Noah Gordon,
the undersigned, for the consideration of Ten Dollars (\$10.00), and other valuable considerations, do
hereby release, remise, and forever quitclaim unto Michelle Hearn

all right, title and interest in that certain Property situated in Yavapai County,
State of Arizona, and described as follows:

**the unpatented federal mining claim AMC450025 Gold Pass
as recorded in doc # 2018-0012735 in the Yavapai County Recorder's Office
located in the N1/2 SE1/4 NE1/4 SEC. 10 T8N R5W, GSRB&M, AZ**

**NO TRANSFER NECESSARY
EXEMPT UNDER ARS 11-1134
A6**

IN WITNESS WHEREOF, I(we) have hereunto set my(our) hand(s) and seal this 14TH day of
June, 2018.

Noah Gordon
Printed Name of Releasor
N/A
Printed Name of Releasor
N/A
Printed Name of Witness (if required by State Laws)

[Signature]
Signature of Releasor
N/A
Signature of Releasor
N/A
Signature of Witness (if required by State Laws)

RECEIVED
BLM AZ STATE OFFICE
2018 JUN 18 P 2:28
PHOENIX ARIZONA

© 1998, Alpha Publications of America, Inc. All Rights Reserved.

(UPC 722573-64066) (ISBN 1-57164-066-5)

FORM 152

4192946

ENTERED
JUN 27 2018
BY: [Signature]


ACKNOWLEDGMENT
(States Other Than California)


State of Arizona)
County of Maricopa) ss.

On this 14 day of June, 2018, before me, the undersigned
Notary Public, personally appeared Noah Gordon

known to me to be the individual(s) who executed the foregoing instrument and acknowledged the same
to be his(her)(their) free act and deed.

My Commission Expires: 03-29-2022


Notary Public



RECEIVED
BLM AZ STATE OFFICE
2018 JUN 18 P 2:28
PHOENIX, ARIZONA

TO: UNITED STATES DEPARTMENT OF THE INTERIOR
BUREAU OF LAND MANAGEMENT
ONE N. CENTRAL AVE SUITE 800
PHOENIX, AZ, 85004-4427

PHOENIX, ARIZONA

2018 JUN 18 P 2:28

RECEIVED
BLM AZ STATE OFFICE

June 14th, 2018

NOTICE OF CHANGE IN OWNERSHIP OF MINING CLAIM

This letter and enclosed quitclaim deed, and check for the \$10. transfer fee, serves as notice that the:

AMC 450025 Gold Pass

unpatented mining claim was transferred to the new owner:

Michelle Hearn
2852 Old Greenville Rd.
Staunton, VA
24401

by instrument of quitclaim deed.

Sincerely,

Noah Gordon

Enclosed:
Notification letter
Quitclaim deed
Transfer fee of \$10.

NOAH GORDON
P.O. BOX 800
CONGRESS, AZ
85332

PHOENIX AZ 852

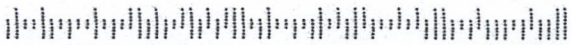
14 JUN 2018 PM 8 1



BUREAU OF LAND MANAGEMENT
ONE N. CENTRAL AVE. SUITE 800
PHOENIX, AZ
85004 - 4427

RECEIVED
BLM AZ STATE OFFICE
2018 JUN 18 P 2 27
PHOENIX, ARIZONA

85004-442700



United States Department of the Interior
Bureau of Land Management
 DIV OF LANDS, MINRLS & ENERGY
 ONE N CENTRAL AVE
 PHOENIX, AZ 85004 -4427
 Phone: 602-417-9200

Receipt

No: 4192946

Transaction #: 4307659	
Date of Transaction: 06/19/2018	
CUSTOMER:	
	NOAH GORDON PO BOX 800 CONGRESS, AZ 85332-0800 US

LINE #	QTY	DESCRIPTION	REMARKS	UNIT PRICE	TOTAL
1	1.00	LOCATABLE MINERALS / MINING CLAIMS- NOT NEW-UNADJUD, ONE AUTH NO. ONLY / MINING CLAIM MONEY RECEIVED CASES: AMC450025/\$10.00	TRF/1	- n/a -	10.00
TOTAL:					\$10.00

PAYMENT INFORMATION			
1	AMOUNT:	10.00	POSTMARKED: N/A
	TYPE:	CHECK	RECEIVED: 06/18/2018
	CHECK NO:	160	
	NAME:	GORDON, NOAH PO BOX 800 CONGRESS AZ 85332-0800 US	

REMARKS

This receipt was generated by the automated BLM Collections and Billing System and is a paper representation of a portion of the official electronic record contained therein.

AMC 450024

When recorded, mail to:

Name: Jim Somers

Address: 6 Maceo St.

City/State/Zip Code: Amesbury, MA, 01913

Space above this line for Recorder's use

QUITCLAIM DEED

KNOW ALL MEN BY THESE PRESENTS:

That I (we), Noah Gordon,
the undersigned, for the consideration of Ten Dollars (\$10.00), and other valuable considerations, do
hereby release, remise, and forever quitclaim unto Jim Somers

all right, title and interest in that certain Property situated in Yavapai County,
State of Arizona, and described as follows:

**the unpatented federal mining claim AMC450024 Golden Age
as recorded in doc # 2018-0012736 in the Yavapai Couty Recorder's Office
located in the S1/2 SE1/4 NE 1/4 SEC. 10 T8N R5W, GSRB&M, AZ**

**NO TRANSFER NECESSARY
EXEMPT UNDER ARS 11-1134
A6**

IN WITNESS WHEREOF, I (we) have hereunto set my (our) hand(s) and seal this 25TH day of
April, 2018.

Noah Gordon

Printed Name of Releasor

[Signature]

Signature of Releasor

Printed Name of Releasor

Signature of Releasor

Printed Name of Witness (if required by State Laws)

Signature of Witness (if required by State Laws)

415 2857

ENTERED
MAY 09 2018
BY: [Signature]

PHOENIX
2018 APR 25 P 2:43
RECEIVED


ACKNOWLEDGMENT
(States Other Than California)


State of Arizona)
County of Maricopa) ss.

On this 25th day of April, 2018, before me, the undersigned
Notary Public, personally appeared Noah Gordon

known to me to be the individual(s) who executed the foregoing instrument and acknowledged the same
to be his(her)(their) free act and deed.

My Commission Expires: 9/30/21


Notary Public



RECEIVED
2018 APR 30 P 2:43
PHOENIX, ARIZONA

TO: UNITED STATES DEPARTMENT OF THE INTERIOR
BUREAU OF LAND MANAGEMENT
ONE N. CENTRAL AVE SUITE 800
PHOENIX, AZ, 85004-4427

April 25th, 2018

NOTICE OF CHANGE IN OWNERSHIP OF MINING CLAIM

This letter and enclosed quitclaim deed, and check for the \$10. transfer fee, serves as notice that the:

AMC 450024 Golden Age

unpatented mining claim was transferred to the new owner:

Jim Somers
6 Maceo St.
Amesbury, MA
01913

by instrument of quitclaim deed.

Sincerely,

Noah Gordon

Enclosed:
Notification letter
Quitclaim deed
Transfer fee of \$10.

PHOENIX, ARIZONA

2018 APR 30 P 2:43

PHOENIX, ARIZONA

NOAH GORDON
P.O. BOX 800
CONGRESS, AZ
85332

PHOENIX AZ 852


26 APR 2018 PM 1



BUREAU OF LAND MANAGEMENT
ONE N. CENTRAL AVE SUITE 800
PHOENIX, AZ
85004-4427

RECEIVED
BIM AT SMTTC OFFICE
2018 APR 30 P 2:43
PHOENIX, ARIZONA

85004-442700



United States Department of the Interior
Bureau of Land Management
 DIV OF LANDS, MINRLS & ENERGY
 ONE N CENTRAL AVE
 PHOENIX, AZ 85004 -4427
 Phone: 602-417-9200

Receipt

No: 4152857

Transaction #: 4266943	
Date of Transaction: 05/02/2018	
CUSTOMER:	
NOAH GORDON PO BOX 800 CONGRESS, AZ 85332-0800 US	

LINE #	QTY	DESCRIPTION	REMARKS	UNIT PRICE	TOTAL
1	1.00	LOCATABLE MINERALS / MINING CLAIMS- NOT NEW-UNADJUD, ONE AUTH NO. ONLY / MINING CLAIM MONEY RECEIVED CASES: AMC450024/\$10.00	TRF/1	- n/a -	10.00
TOTAL:					\$10.00

PAYMENT INFORMATION			
1	AMOUNT:	10.00	POSTMARKED: N/A
	TYPE:	CHECK	RECEIVED: 05/02/2018
	CHECK NO:	155	
	NAME:	GORDON, NOAH PO BOX 800 CONGRESS AZ 85332-0800 US	

REMARKS

This receipt was generated by the automated BLM Collections and Billing System and is a paper representation of a portion of the official electronic record contained therein.

NOTICE!!

These documents have been scanned!

Do not place un-scanned documents beneath this notice!

Do not remove this notice from this file!

GPO Jacket No. 560-102
Print Order 61540
Rise Business Services, LLC
Job=AZ15 4/26/2019



Box Number= AZ15002



Claim Begin-End: AMC450024-AMC450025

4 Annual Filings



AZ15002-16

AMC450400-AMC453366

DEPARTMENT OF THE INTERIOR
BUREAU OF LAND MANAGEMENT
MINING CLAIMS

Run Date/Time: 8/20/2018

MC Maintenance Fees Paid Through the BLM Pay Portal
(by Date Paid)

Page 315 Of 316

CBS Receipt: 4238493

Printed For Lead File # AMC450024

Agency Tracking ID: 1534633623

Assessment Year: 2019

Paid On: 8/19/2018

Number of BLM Serial Nr: 1

Total Amount Paid: \$155.00

Claim Name	BLM Serial No	Lead File No	Amount Paid
GOLD PASS	AMC450025	AMC450024	\$155.00

United States Department of the Interior

Bureau of Land Management
 BUSINESS & SUPPORT SVCS DIV
 ONE N CENTRAL AVE SUITE 800
 PHOENIX, AZ 85004 -4427
 Phone: 602-417-9200

Receipt

No: 4238493

Transaction #: 4353884	
Date of Transaction: 08/18/2018	
CUSTOMER:	
MICHAEL HEARN 2852 OLD GREENVILLE RD STAUNTON, VA 24401 US	

LINE #	QTY	DESCRIPTION	REMARKS	UNIT PRICE	TOTAL
1	1.00	LOCATABLE MINERALS / MINING CLAIMS- NOT NEW-UNADJUD, ONE AUTH NO. ONLY / MINING CLAIM MONEY RECEIVED CASES: AMC450025/\$155.00		- n/a -	155.00
TOTAL:					\$155.00

PAYMENT INFORMATION			
NOTE: Items will appear on credit card statement as "BLM O Mining Claim".			
1	AMOUNT:	155.00	POSTMARKED: N/A
	TYPE:	CREDIT CARD	RECEIVED: 08/18/2018
	NAME:	MICHAEL HEARN 2852 OLD GREENVILLE RD STAUNTON VA 24401 US	
	CARD NO:	XXXXXXXXXXXX3433	AUTH CODE: 090921
	NAME ON CARD:	MICHAEL HEARN	
	SIGNATURE:		

REMARKS

This receipt was generated by the automated BLM Collections and Billing System and is a paper representation of a portion of the official electronic record contained therein.

NOTICE!!

These documents have been scanned!

Do not place un-scanned documents beneath this notice!

Do not remove this notice from this file!

GPO Jacket No. 560-102
Print Order 61540
Rise Business Services, LLC
Job=AZ15 4/26/2019



Box Number= AZ15002



Claim Begin-End: AMC450024-AMC450025

5 Miscellaneous



AZ15002-16

AMC450400-AMC453366

AMC 450024

To:

Bureau of Land Management
ONE N. Central Ave #800
Phoenix, AZ
85004-4427

RECEIVED
BLM AZ STATE OFFICE
2010 AUG -8 P 3:18
PHOENIX, ARIZONA

Dear Bureau of Land Management,

My name is Noah Gordon. I'm writing on behalf of Michelle Hearn, current owner of the mining claim AMC450025 "Gold Pass." I recently sold her the claim and she requested that once the quitclaim deed went through (which it has) she wanted the name of the claim changed.

She would like the name of the claim changed to "Badger Butter."

A \$10 check is enclosed for the amendment.

Once the name has been changed I would appreciate if you could send her a short letter letting her know the name has been changed.

Her address is:

Michelle Hearn
2852 Old Greenville Rd.
Staunton, VA
24401

Thank you,

Noah Gordon

NEEDED TO FILE AN AMENDMENT.
LTR SENT 8/29/2018. NOTHING
RECEIVED. RM

4232466

NOAH GORDON
P.O. Box 800
CONGRESS, AZ
85332


RECEIVED
BLM AZ STATE OFFICE

2018 AUG -8 P 3:18

PHOENIX, ARIZONA

PHOENIX AZ 852

06 AUG 2018 PM 3 L



BUREAU OF LAND MANAGEMENT
ONE N. CENTRAL AVE SUITE 800
PHOENIX, AZ

85004-4427

United States Department of the Interior
Bureau of Land Management
 DIV OF LANDS, MINRLS & ENERGY
 ONE N CENTRAL AVE
 PHOENIX, AZ 85004 -4427
 Phone: 602-417-9200

Receipt

No: 4232466

Transaction #: 4347776	
Date of Transaction: 08/10/2018	
CUSTOMER:	
NOAH GORDON PO BOX 800 CONGRESS, AZ 85332-0800 US	

LINE #	QTY	DESCRIPTION	REMARKS	UNIT PRICE	TOTAL
1	1.00	LOCATABLE MINERALS / MINING CLAIMS- NOT NEW-UNADJUD, ONE AUTH NO. ONLY / MINING CLAIM MONEY RECEIVED CASES: AMC450025/\$10.00	NAME CHANGE/1	- n/a -	10.00
TOTAL:					\$10.00

EARNED ON 398.

PAYMENT INFORMATION			
1	AMOUNT:	10.00	POSTMARKED: N/A
	TYPE:	CHECK	RECEIVED: 08/08/2018
	CHECK NO:	200	
	NAME:	GORDON, NOAH PO BOX 800 CONGRESS AZ 85332-0800 US	

REMARKS

This receipt was generated by the automated BLM Collections and Billing System and is a paper representation of a portion of the official electronic record contained therein.

TO:

Bureau of Land Management

ONE N. Central Ave #800

Phoenix, AZ

85004-4427

RECEIVED
2010 MAR 14 P 2:47
PHOENIX, ARIZONA

Dear Bureau of Land Management,

Please record the following Notice of Mining Locations. Enclosed is a check for \$424 for fees.

Gold Pass

Golden Age

Thanks!

Noah Gordon

P.O. Box 800

Congress, AZ

85332

NOTICE!!

These documents have been scanned!

Do not place un-scanned documents beneath this notice!

Do not remove this notice from this file!

GPO Jacket No. 560-102
Print Order 61540
Rise Business Services, LLC
Job=AZ15 4/26/2019



Box Number= AZ15002



Claim Begin-End: AMC450024-AMC450025

6 Location Notices-Amendments and Supporting Documents



AZ15002-16 AMC450400-AMC453366

MINING CLAIM STATUS REPORT

Data Entered: 3/21/18 Rom

MTP Checked By: 3/21/18 Rom
GEO Checked By: 3/21/18 Rom

LEAD SERIAL NUMBER: AMC 450024 thru AMC 450025

NUMBER OF CLAIMS & TYPE:

2 LODE
PLACER
ASSOCIATION PLACER
MILL SITE
TUNNEL SITE

CHARGES:

Processing Fee @ \$20 = \$ 40
Location Fee @ \$37 = \$ 74
Maintenance Fee @ \$155 = \$ 310
Add'l Maint Fee for Assoc Placer = \$
SUBTOTAL \$
Other Fees \$
Other Fees \$
TOTAL \$ 424

TOTAL ACREAGE: Per Claim
(Placer Only)

NUMBER OF LOCATORS:

DOCUMENTS RECEIVED VIA: Over-the-Counter [] Mail [X] TIMELY FILED: Yes [X] No []

LEGAL DESCRIPTION: T 8N R 5W SEC 10
T R SEC
T R SEC
T R SEC
T R SEC

BLM [] FOREST SERVICE [] SUBJ TO PL 359: Yes [] No []
WILDERNESS AREA []

SPLIT ESTATE: N/A [] SX [] PX [] OTHER []
SRHA [] Was proper Notice filed if located on SHRA Land? Yes [] No []

RECONVEYED MINERALS ON BLM LAND REQUIRE OPENING ORDER FROM 1944 TO 1993:
Open to Entry On N/A []

COMMENTS/STATUS: VOID [] PARTIALLY VOID [] PVT MINERALS [] WITHDRAWN LANDS []
OTHER []

AMC 450024

[] Claimant acknowledges that portions of the following claim(s) site(s) may be void or voidable.

Printed Name of Claimant Signature of Claimant

*****FINAL ADJUDICATION*****

DATE 5/19/2018 INITIALS [Signature]

Noah Gordon
P.O. Box 800
Congress, AZ, 85332

LOCATION NOTICE FOR PLACER MINING CLAIM

Amendment BLM Serial # _____

NOTICE IS HEREBY GIVEN that the Golden Age
_____ placer mining claim has been located by
Noah Gordon whose current mailing
address is P.O. Box 800, Congress, AZ, 85332

BLM
Date
Stamp

RECEIVED
2018 MAR 14 P 2:17
FREDONIA, ARIZONA

The general course of this claim is Rectangular E-W and it is situated in Yavapai
County, Arizona. This claim is 1320' feet in length and 660' feet in width.

20 Total Claim Acreage. This claim runs from the location monument on which this location notice is
posted at the NE corner of the claim approximately 1320' feet in a Westerly direction to the
West end line and 660' feet in a Southerly direction to the South end line. This claim is
marked by four monuments, one at each corner of the claim.

The location monument on which this notice is posted is situated within Section 10, Township
8 N, Range 5 W, Gila Salt River Base and Meridian, Arizona. This claim encompasses
portions of the following legal subdivision(s) if located by legal subdivision or the following quarter section(s),
section(s), Township(s) and Range(s) S1/2 SE1/4 NE1/4 SEC. 10 T8N R5W

_____, Gila Salt River Base and Meridian, Arizona.

The locality of this claim with reference to some natural object or permanent monument and additional information
(if any) concerning its locality are as follows: The NE corner of the claim is 1980'
South of the NE corner of Section 10, T8N R5W, GSRB&M, AZ

_____ The above information is shown on the attached map.

DATED AND POSTED on the ground this 10TH day of MARCH, 2018.

LOCATOR(s) AGENT

Print Name(s) Noah Gordon

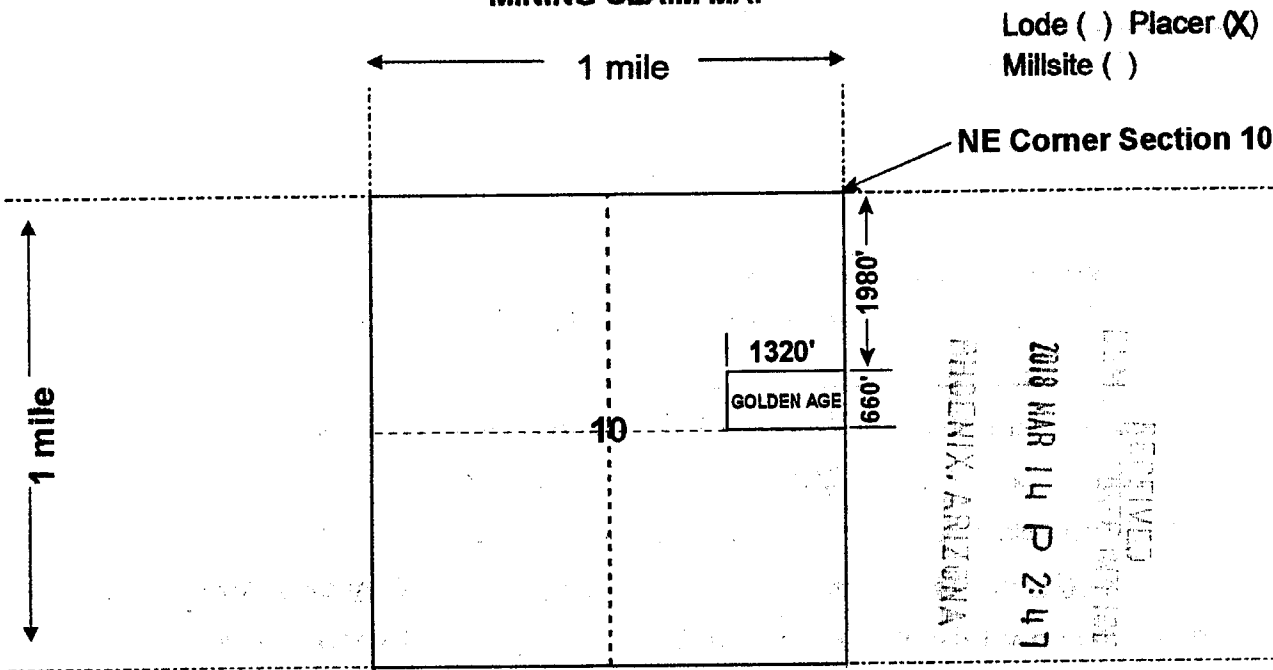
Signature(s) 

Form MCF102
Revised July 2014

This form is available from the Arizona Geological Survey and may be reproduced.

AHCH50024

MINING CLAIM MAP



all corners are 90 degrees unless specified.

Scale: 1" = 2000 feet



- The above map depicts the Golden Age mining claim, which is located in Section (s) 10, Township 8 N, Range 5 W, Gila and Salt River Base and Meridian, YAVAPAI County, Arizona. Total claim acreage is 20
- The type of corner and location monuments used are as follows: 2"X5' Tall PVC pipe with aluminum name tag.
- The bearings and distances in degrees and feet between claim corners and to a public land survey monument are as depicted on the map.
- If the claim is a placer or millsite claim with exterior limits conforming to legal subdivisions of the public survey, provide a legal description of the claim S1/2SE1/4NE1/4 SEC. 10 T8NR5W, GSRB&M, AZ

Form MCF100a
Revised July 2014


This form is available from the Arizona Geology Survey and may be reproduced.

Noah Gordon
P.O. Box 800
Congress, AZ, 85332

LOCATION NOTICE FOR PLACER MINING CLAIM

Amendment BLM Serial # _____

NOTICE IS HEREBY GIVEN that the Gold Pass
_____ placer mining claim has been located by
Noah Gordon whose current mailing
address is P.O. Box 800, Congress, AZ, 85332



The general course of this claim is Rectangular E-W and it is situated in Yavapai
County, Arizona. This claim is 1320' feet in length and 660' feet in width.

20 Total Claim Acreage. This claim runs from the location monument on which this location notice is
posted at the NE corner of the claim approximately 1320' feet in a Westerly direction to the
West end line and 660' feet in a Southerly direction to the South end line. This claim is
marked by four monuments, one at each corner of the claim.

The location monument on which this notice is posted is situated within Section 10, Township
8 N, Range 5 W, Gila Salt River Base and Meridian, Arizona. This claim encompasses
portions of the following legal subdivision(s) if located by legal subdivision or the following quarter section(s),
section(s), Township(s) and Range(s) N1/2 SE1/4 NE1/4 SEC. 10 T8N R5W
_____, Gila Salt River Base and Meridian, Arizona.

The locality of this claim with reference to some natural object or permanent monument and additional information
(if any) concerning its locality are as follows: The NE corner of the claim is 1320'
South of the NE corner of Section 10, T8N R5W, GSRB&M, AZ

_____ The above information is shown on the attached map.

DATED AND POSTED on the ground this 10TH day of MARCH, 2018.

LOCATOR(s) AGENT

Print Name(s) Noah Gordon

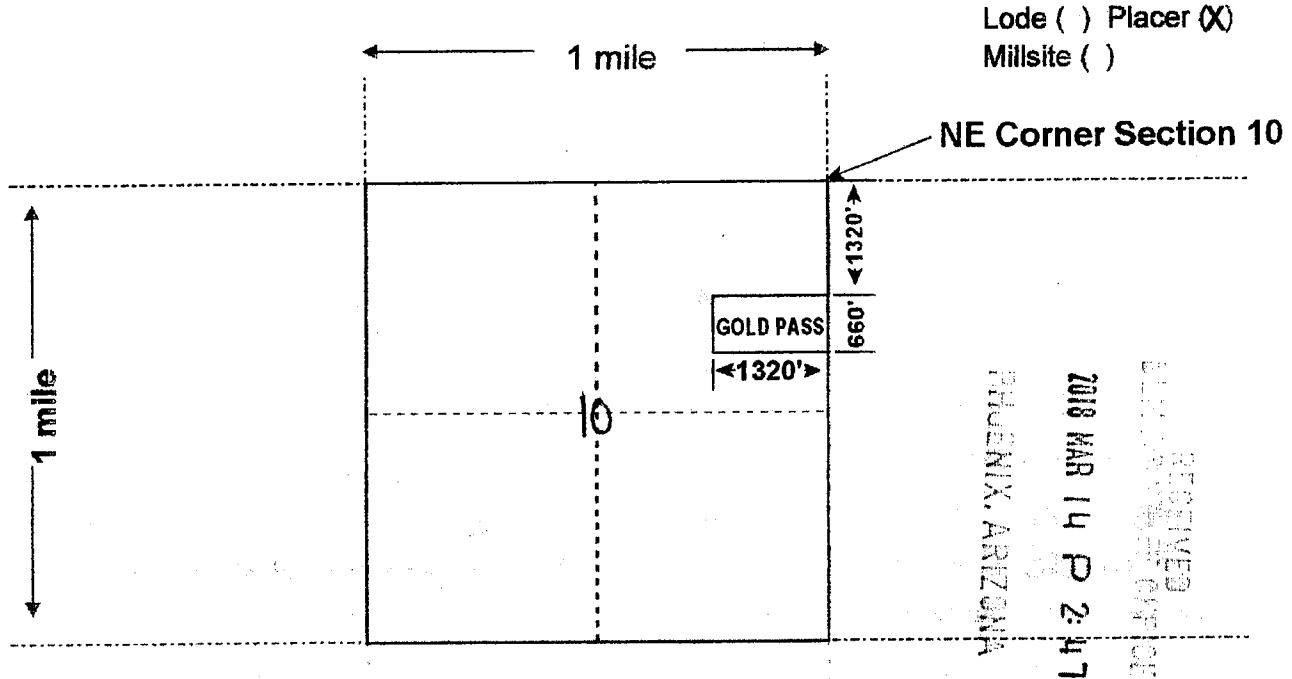
Signature(s)

Form MCF102
Revised July 2014

This form is available from the Arizona Geological Survey and may be reproduced.

AHC450025

MINING CLAIM MAP



all corners are 90 degrees unless specified.

Scale: 1" = 2000 feet



- The above map depicts the Gold Pass mining claim, which is located in Section (s) 10, Township 8 N, Range 5 W, Gila and Salt River Base and Meridian, YAVAPAI County, Arizona. Total claim acreage is 20
- The type of corner and location monuments used are as follows: 2"X5' Tall PVC pipe with aluminum name tag.
- The bearings and distances in degrees and feet between claim corners and to a public land survey monument are as depicted on the map.
- If the claim is a placer or millsite claim with exterior limits conforming to legal subdivisions of the public survey, provide a legal description of the claim N1/2SE1/4NE1/4 SEC. 10 T8NR5W, GSRB&M, AZ

Form MCF100a
Revised July 2014

This form is available from the Arizona Geology Survey and may be reproduced.

DEPARTMENT OF INTERIOR
BUREAU OF LAND MANAGEMENT

Input Parameters for Geographic Report with Land

System Id = CR

Admin State = AZ

Geo State =

Casetype Begins With

Case Disp Txt = AUTHORIZED, CANCELLED, EXPIRED, PENDING, REJECTED, VOID, WITHDRAWN

Mer Twp Rng =

Section =

Mtrs = 14 0080N 0050W 010, 14 0080N 0050W 999

Commodity =

Commodity Txt =

Pending Org =

Pend Org Decode =

Total Rows Returned: 2

RUN TIME: 01:02 PM

UNITED STATES DEPARTMENT OF INTERIOR
BUREAU OF LAND MANAGEMENT
GEOGRAPHIC REPORT WITH LAND
Sorted by Serial Number

RUN DATE: 03/21/2018
Page 1 of 1

Adm State: AZ

Serial Number: AZA 031469
Total Case Acres: 9.930

<u>Casetype</u>	<u>Case Disp</u>	<u>14</u>	<u>0080N</u>	<u>0050W</u>	<u>Sect</u>	<u>Sur Typ</u>	<u>Sur Num</u>	<u>Suff</u>	<u>Subdivision</u>	<u>Act Pend</u>
281001	AUTHORIZED				010	ALIQ			SE;	

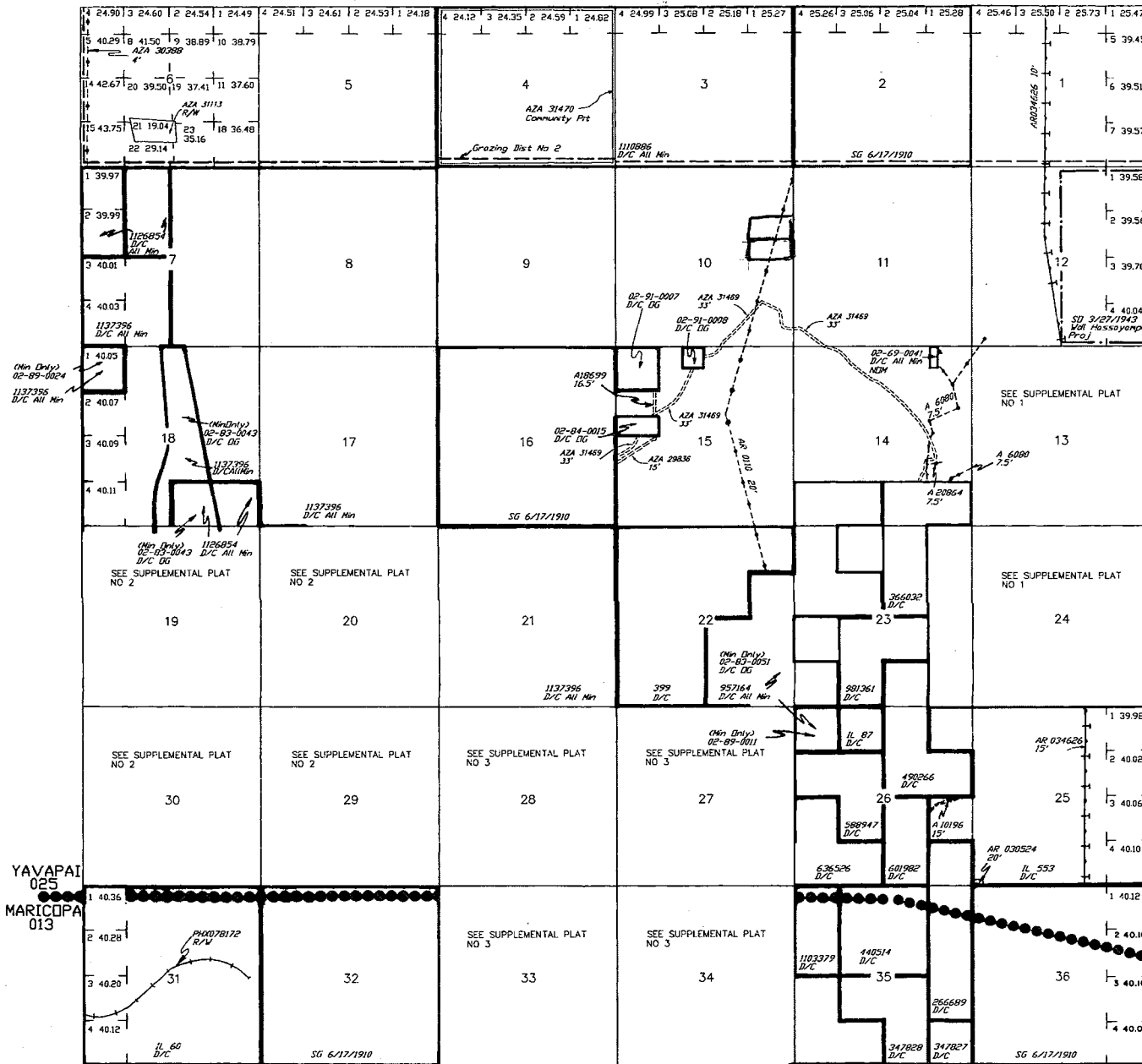
Serial Number: AZAR 0000110
Total Case Acres: 39.400

<u>Casetype</u>	<u>Case Disp</u>	<u>14</u>	<u>0080N</u>	<u>0050W</u>	<u>Sect</u>	<u>Sur Typ</u>	<u>Sur Num</u>	<u>Suff</u>	<u>Subdivision</u>	<u>Act Pend</u>
285003	AUTHORIZED				010	ALIQ			E2NE,SE;	

TOWNSHIP 8 NORTH RANGE 5 WEST OF THE GILA AND SALT RIVER MERIDIAN, ARIZONA

YAVAPAI/MARICOPA COUNTY

STATUS OF PUBLIC DOMAIN
LAND AND MINERAL TITLES



INDEX TO SEGREGATED TRACTS					
RESURVEY TRACT NO	ORIGINAL SURVEY			SUBDIVISION	
	T	R	SEC		

FOR ORDERS AFFECTING DISPOSAL OR USE OF UNIDENTIFIED LANDS WITHDRAWN FOR CLASSIFICATION, MINERALS, WATER AND/OR OTHER PUBLIC PURPOSES, REFER TO INDEX OF MISCELLANEOUS DOCUMENTS.

DIST NO 2

MDS 300 NE

A 18895 R/W (Access Rds)
Sec 15: SW1/4NW1/4, SE1/4NW1/4, NE1/4NW1/4

Recd Stips
PHX 086852, A 20886, PHX 086854, ARO36155, AR 036160, AR 036161, A 2995, A 2890 - A 2899, A 3184, A 7803, A 7815, A 8912

O 11/12/1954 Opens to ME Subj to Stips
Sec 11: NE1/4, W1/2, NW1/4SE1/4
Secs 12, 13: All
Sec 14: NE1/4NE1/4, S1/2NE1/4, NW1/4NW1/4, NE1/4SW1/4, N1/2SE1/4

O 11/21/1958 Opens to ME Subj to Stips
Sec 1: Lots 1-7, SW1/4NE1/4, S1/2NW1/4, SW1/4

Recd Stips
AMC 60947-60950, AMC 95954, AMC 127001-AMC 127005, AMC 127015-AMC 127020, AMC 127039-AMC 127044, AMC 127084, AMC 127085, AMC 127153, AMC 134573, AMC 261687-AMC 261690, AMC 281212, AMC 281213, AMC 281215, AMC 28126, AMC 283486, AMC 283487, AMC 283489, AMC 303939

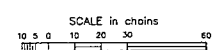
AZA 30702 R/W
Sec 23: NE1/4NE1/4

AZA 30703 R/W
Sec 23: NE1/4NE1/4

AZA 30616 R/W
Sec 23: NE1/4NE1/4

YAVAPAI 025
MARICOPA 013

YAVAPAI 025
MARICOPA 013



WARNING STATEMENT
This plat is the Bureau's Record of Title, and should be used only as a graphic display of the township survey data. Records hereon do not reflect title changes which may have been affected by lateral movements of rivers or other bodies of water. Refer to the cadastral surveys for official survey information.

Lot 33°59'08"N
Long 112°43'29"W

CURRENT TO	BT	T	B N
4-23-2003	PV		8 N
			5 W

NOAH GORDON
P.O. Box 800
CONGRESS, AZ
85332

RECEIVED
BAM AIRMAIL OFFICE

2018 MAR 14 P 2:47

PHOENIX, ARIZONA

PHOENIX AZ 852

12 MAR 2018 PM 11 L



BUREAU OF LAND MANAGEMENT
ONE N. CENTRAL AVE. SUITE #800
PHOENIX, AZ
85004-4427

85004-442700

